



Fall Meeting

October 24-25, 2012
Architectural Testing, Inc.
York, Pennsylvania

We are pleased to announce that Architectural Testing, Inc. is hosting the NSA Fall Meeting. Attached is a brochure that will provide you with the following information so you can make your travel arrangements accordingly:

- Transportation Information (Airport, Train, Ground, Area Maps, Driving Directions)
- Sleeping Room Accommodations (Preferred & Recommended Hotels and Maps)
- Restaurants

LOCATION

Architectural Testing, Inc.
130 Derry Court
York, Pennsylvania 17406-8405
Telephone: (717) 764-7700

SLEEPING ROOM ACCOMMODATIONS

The NSA is not holding a block of sleeping rooms. Please refer to the attached brochure to make your sleeping room reservations.

MEETING INFORMATION

REGISTRATION FEES

Manufacturer & Affiliate Members	\$150.00
Non-Member Manufacturers (attended previously)	\$2,000.00

***Affiliate Non-Members must join NSA to attend this meeting.**

To register for the 2012 fall meeting, complete the registration form and submit it with your complete payment to NSA Headquarters.

To pay by credit card, click on the following link:

www.nationalsunroom.org/paypal/meetingregistration.htm

Enter the registration fee in the Item Price box. Keep in mind you need to perform two steps to register: 1) complete the registration form and return it to the NSA office via fax or e-mail, and 2) pay your registration fee online through the online NSA PayPal page or mail a check for your registration fee.

Please do not provide your credit card information to the Association office. All credit card payments must be made online through the NSA PayPal page. The credit card charge will be shown on your statement as NSA. You will receive a receipt via e-mail from PayPal. Add service@paypal.com to your white list to ensure receipt of the e-mail from PayPal.

We will have a registration desk where each participant can pick up a name badge and information regarding the meeting. In order to ensure that badges are prepared in exact accordance with your wishes, please complete the registration form as to how you want your name badge to read and return it to us. Be sure to complete the form correctly since this is the only form we will be receiving advising of your attendance.

If you pay by check, confirmation of your registration will be e-mailed to the address you provide on your registration form upon processing of payment. The registration fees are \$150.00 for manufacturer members, affiliate members and prospective members and \$2,000.00 for non-members who have attended previously. Affiliate non-members must join NSA to attend this meeting.

Please submit your registration and payment to the NSA headquarters by Wednesday, September 19, 2012.


REGISTRATION CANCELLATION POLICY

Refunds must be requested in writing and can be faxed to (216) 241-0105, e-mailed to info@nationalsunroom.org or mailed to NSA, 1300 Sumner Ave., Cleveland, Ohio 44115-2851. The registration fee is refundable in full if notice of cancellation is received by **Wednesday, September 19, 2012**. After this date, a refund, minus a cancellation fee of \$75, will be issued. If cancellation is not received by **Wednesday, September 26, 2012**, no refund will be issued.

Any questions regarding registration should be directed to NSA headquarters at (216) 241-7333.

Schedule of Events

DATE / TIME	MEETING / FUNCTION
Wednesday, October 24, 2012	
1:00 p.m. – 5:00 p.m.	Technical Committee
6:00 p.m. – 7:00 p.m.	NSA Group Dinner
Thursday, October 25, 2012	
7:30 a.m.	Continental Breakfast
8:00 a.m.	Business Meeting <ul style="list-style-type: none"> • Opening Remarks • Membership • Finances • Nominating Committee Report
8:10 a.m. – 8:20 a.m.	Technical Committee Report – T. Cavanagh
8:20 a.m. – 9:00 a.m.	Codes Update – D. Walker
9:00 a.m. – 9:30 a.m.	Speaker – Lawrence Duffy, EMC2
9:30 a.m. – 9:45 a.m.	Break
9:45 a.m. – 11:15 a.m.	Tour of Lab
11:15 a.m. - 12:00 p.m.	Speaker – Mike Thoman, ATI
12:00 a.m. – 1:00 p.m.	Lunch at ATI
1:00 p.m. – 1:45p.m.	Speaker TBD
1:45 p.m. - 2:15 p.m.	Committee Meetings
2:15 p.m. – 3:15 p.m.	Board of Directors



Architectural Testing

Visitor Guide

TABLE OF CONTENTS

TRAVEL ARRANGEMENTS.....	1
AIRPORT INFORMATION	1
TRAIN STATION INFORMATION	2
GROUND TRANSPORTATION	2
AREA MAPS	3
DRIVING DIRECTIONS	4
WHERE TO STAY.....	5
PREFERRED HOTEL	5
RECOMMENDED HOTELS	6
OTHER HOTELS	8
OTHER MOTELS	13
HOTELS & MOTELS MAP	15
WHERE TO EAT	16
AMERICAN	16
CHINESE.....	18
DELI	18
FORMAL / SEMI-FORMAL.....	18
FRENCH.....	19
ITALIAN	19
MEXICAN.....	20
STEAK & SEAFOOD.....	21
IRISH PUBS	22
BARBEQUE	23

TRAVEL ARRANGEMENTS

Architectural Testing's corporate headquarters is located in York, Pennsylvania. York is in the heart of "Pennsylvania Dutch" country, which is rich in Revolutionary and Civil War history. Easily accessible by car, York is only an hour's drive from Baltimore, less than two hours from Washington D.C. and Philadelphia, and four hours from downtown Manhattan. Two major airports, Harrisburg International (MDT) and Baltimore Washington International (BWI), and two Amtrak train stations, Harrisburg and Lancaster, serve this area.

Architectural Testing's corporate headquarters is located at the following address:

130 Derry Court
York, Pennsylvania 17406-8405
(717) 764-7700

AIRPORT INFORMATION

Baltimore Washington International (BWI)

Directions to Architectural Testing from the BWI Airport (approximately 1-1/2 hour drive):

- Take MD-295 North
- Travel approximately 2 miles
- Take the I-695 North exit towards Towson
- Travel approximately 20 miles
- Take the I-83 North exit towards York, PA
- Travel approximately 46 miles
- Take the PA-238 Exit (Emigsville) – Exit 24
- At the light at the end of the ramp, turn left onto Church Road
- Travel across the bridge and through one light
- Immediately following the light, turn left onto Derry Court
- Architectural Testing is at the bottom of the hill

Harrisburg International Airport (MDT)

Directions to Architectural Testing from the MDT Airport (approximately 1/2 hour drive):

- Take PA-283 West
- Travel approximately 1.5 miles
- Take the PA-76/Pennsylvania Turnpike exit towards Philadelphia/Pittsburgh
- Merge onto PA-76 West towards Pittsburgh
- Travel approximately 5 miles
- Take the I-83 South exit towards York
- Travel approximately 15 miles
- Take the PA-238 Exit (Emigsville) – Exit 24
- At the light at the end of the ramp, turn right onto Church Road
- Make an immediate left onto Derry Court
- Architectural Testing is at the bottom of the hill

TRAIN STATION INFORMATION

Lancaster Station (LNC)

Directions to Architectural Testing from the LNC Station (approximately 45 minute drive):

- Turn right out of the station
- At the first light, turn right onto Prince Street
- At the first light, turn left onto Manheim Pike
- Travel approximately 1 mile
- Take US-30 West
- Travel approximately 20 miles
- Take I-83 North
- Travel approximately 2 miles
- Take the PA-238 Exit (Emigsville) – Exit 24
- At the light at the end of the ramp, turn left onto Church Road
- Travel across the bridge and through one light
- Immediately following the light, turn left onto Derry Court
- Architectural Testing is at the bottom of the hill

Harrisburg Station (HAR)

Directions to Architectural Testing from the HAR Station (approximately 1/2 hour drive):

- Turn left onto Chestnut Street
- Travel approximately 0.3 mile
- Turn left onto South Front Street
- Travel approximately 0.3 mile
- Take the I-83 ramp and merge onto I-83 South
- Travel approximately 1 mile
- Take the I-83 South exit towards York
- Travel approximately 17 miles
- Take the PA-238 Exit (Emigsville) – Exit 24
- At the light at the end of the ramp, turn right onto Church Road
- Make an immediate left onto Derry Court
- Architectural Testing is at the bottom of the hill

GROUND TRANSPORTATION

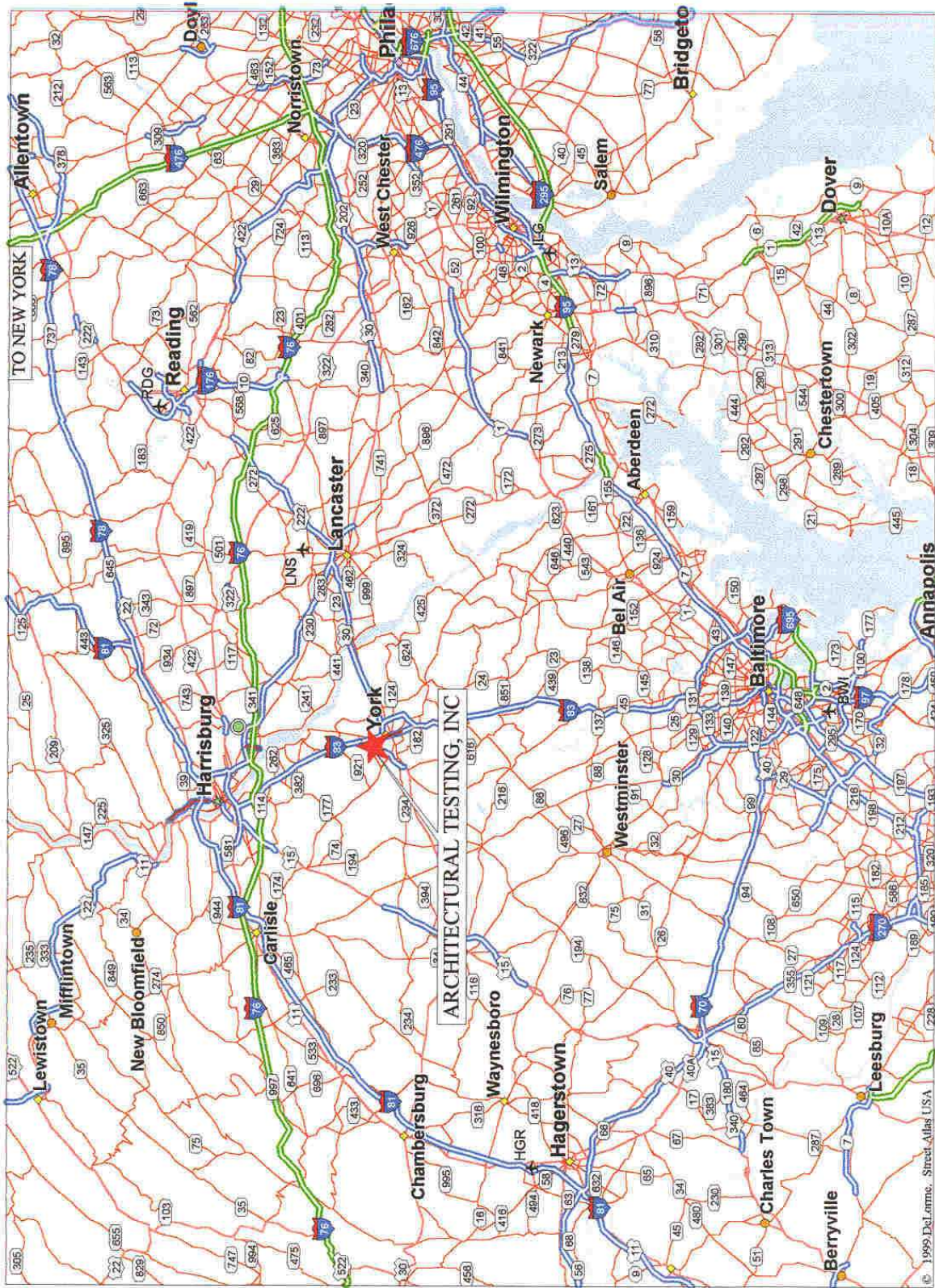
Airport Transportation (Prior arrangements must be made)

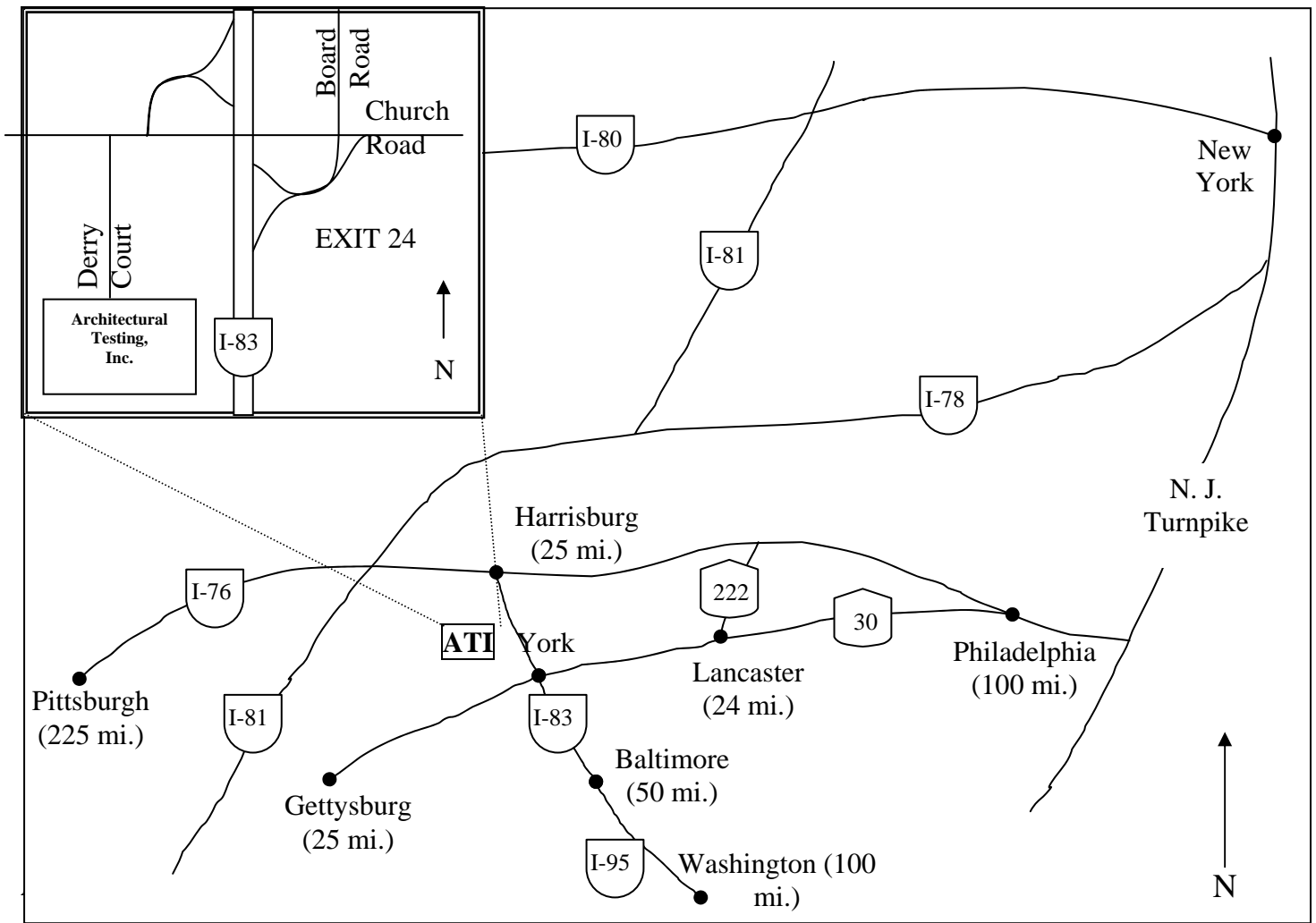
Ashley's Stretched Limousine Service	877-456-7761
Central Pennsylvania Limousine Service	877-600-5466
Diana's Limousine Service	800-337-0671
Unique Limousine	717-845-8223

Local Taxi

American Taxi	717-846-8294
(Approximately \$40 from center city York to Harrisburg airport)	
Capital City Cab Company	717-755-4784

AREA MAPS





Directions to Architectural Testing from the North:

- Take I-83 South towards York
- Take the PA-238 Exit (Emigsville) – Exit 24
- At the light at the end of the ramp, turn right onto Church Road
- Make an immediate left onto Derry Court
- Architectural Testing is at the bottom of the hill

Directions to Architectural Testing from the South:

- Take I-83 North towards York
- Take the PA-238 Exit (Emigsville) – Exit 24
- At the light at the end of the ramp, turn left onto Church Road
- Travel across the bridge and through one light
- Immediately following the light, turn left onto Derry Court
- Architectural Testing is at the bottom of the hill

WHERE TO STAY

York has a number of new, recently refurbished, and historic hotels from which to choose. The following list identifies some of the hotel rates and services available to our clients. The rates listed are for a standard single occupancy room (tax not included) and are subject to change.

Prices may have changed – please ask for current Architectural Testing (ATI) rates.

PREFERRED HOTEL

Hotel: Wingate by Wyndham

Website:

Address: 105 State Street – York, PA 17404

Phone #: 717-848-2100

ATI Rate: \$89.00

AAA Rating: 3 Diamond Hotel

Room Types: Oversized quest rooms with a separate, well-lit work area

Restaurant: Hardee's within Walking Distance

Amenities:

Irons	Hot Continental Breakfast
In room Coffee Maker/Refrigerator/Microwave	Indoor, Heated Pool
Personal Safe	Fitness Room and Whirlpool
Wireless Computer hookups	Conference Room
32" LCD Flatscreen TVs in all Rooms	

Free Faxes, Copies and Printing
(24-hour Business Ctr.)

Directions: *From the North* – Turn left out of Derry Court. At the 1st light, turn left onto Susquehanna Trail. Travel approximately 2-1/2 miles and turn left onto Loucks Road (US30 E). Turn left onto North George Street. Take an immediate right onto State Street (street between Hardees and Auto Zone). Wingate by Wyndham is on the right.

From the South – Take I-83 North to exit 21B – Arsenal Road. Turn right onto North George Street. Take an immediate right onto State Street (street between Hardees and Auto Zone). Wingate by Wyndham is on the right.

This hotel is about a 10-minute drive from Architectural Testing.

RECOMMENDED HOTELS

Map ID: 8
Hotel: **Heritage Hills Golf Resort & Conference Center**
Website: www.hhgr.com
Address: 2700 Mt. Rose Avenue – York, PA 17402
Phone #: 717-755-0123 or 877-STAY PLAY
ATI Rate: \$139.00 (Price is for double queen and breakfast)
AAA Rating: 3 Diamond Resort
Room Types: 1 King, 2 Queen, Suite
Restaurant: Formal Restaurant, Casual Restaurant & Bar
Amenities:

Irons and Hair Dryers	Tennis, Racquetball, & Aerobics Nearby
Coffee Maker with Starbucks Coffee	Complimentary Bucket of Balls & Rental Club
Microwaves & Refrigerators Available	Complimentary Hot and Cold Breakfast Buffet
Whirlpool or sauna	Valet Laundry
Health Club and Day Spa	High Speed Internet with in-room wireless computer hookup
18-Hole Golf Course and Mini Golf	Computers available for guests
Lighted Driving Range	Meeting Rooms Available

Directions: *From the North* – Take I-83 South to exit 18 – Mt. Rose Avenue. At the light at the end of the ramp, turn left onto Mt. Rose Avenue. Travel approximately 1 mile. Heritage Hills Golf Resort & Conference Center is on the right.
From the South – Take I-83 North to exit 18 – Mt. Rose Avenue. At the light at the end of the ramp, turn right onto Mt. Rose Avenue. Travel approximately 1 mile. Heritage Hills Golf Resort & Conference Center is on the right.
This hotel is about an 8-minute drive from Architectural Testing.

Map ID: 6
Hotel: **Four Points by Sheraton Hotel & Suites**
Website: www.fourpoints.com
Address: 1650 Toronita Street – York, PA 17402
Phone #: 717-846-4940
ATI Rate: \$95.00 (Room) Suites are available – ask for rate
AAA Rating: N/A
Room Types: 1 King, 2 Double, Suite
Restaurant: Restaurant & Lounge
Amenities:

Irons	Hair Dryers
Coffee Maker	High Speed Internet
Microwaves & Refrigerators Available	Indoor Swimming Pool
Whirlpool	Health Club
Valet Laundry	Meeting Rooms Available

Directions: *From the North* – Take I-83 South to exit 21 – Arsenal Road East. At the first light, turn left onto Toronita Street. The entrance to the Four Points Hotel & Suites is on the left.
From the South – Take I-83 North to exit 21A – Arsenal Road East. At the first light, turn left onto Toronita Street. The entrance to the Four Points Hotel & Suites is on the left.
This hotel is about a 5-minute drive from Architectural Testing.

Map ID: 13
Hotel: **Yorktowne Hotel – A Historic Hotel of America**

Website: www.yorktowne.com
Address: 48 East Market Street – York, PA 17401
Phone #: 717-848-1111 or 800-233-9324

ATI Rate: \$104.00
AAA Rating: 3 Diamond Historic Hotel

Room Types: 1 King, 2 Double, Suite
Restaurant: Formal Restaurant, Casual Restaurant & Lounge

Amenities: Irons
Hair Dryers
Coffee Maker
Wireless high speed internet available
Computers available for guests
Microwaves & Refrigerators Available
Health Club
Valet Laundry
Meeting Rooms Available

Directions: *From the North* – Take I-83 South to exit 22 – North George Street. Take the middle lane of the off ramp to the traffic light. Turn right onto North George Street and continue south for 2.1 miles to the light at King Street. Turn left onto King Street. At the first light, turn left onto Duke Street. The Yorktowne Hotel parking garage is 1/2 block on the left.

From the South – Take I-83 North to exit 15 – South George Street. Follow South George Street north to the light at King Street. Turn right onto King Street. At the first light, turn left onto Duke Street. The Yorktowne Hotel parking garage is 1/2 block on the left.

This hotel is about a 10-minute drive from Architectural Testing.

Map ID: 3
Hotel: **Homewood Suites**

Website: www.homewoodsuitesyork.com
Address: 200 Masonic Drive – York, PA 17406
Phone #: 717-434-1800
Fax #: 717-434-1848

ATI Rate: \$125.00 per night (\$109 for extended stay rate – 5 nights or more)
Room Types: 1 King, 2 Queen, Studio Suite, One-Bedroom Suite, Two-Bedroom Suite

Restaurant: None
Amenities: Fully-Equipped Kitchen with full size refrigerator, microwave oven, coffee maker, dishwasher and cooktop
Hair Dryers
Wireless Computer hookups
Indoor Pool
Health Club
Complimentary hot breakfast
Complimentary light meal, dessert, beer and wine
On-site laundry facilities
On-site Suite Shop convenience store
Meeting Rooms Available

Directions: *From the North* – Take I-83 South to exit 22 – North George Street. Take the left lane of the off ramp to the traffic light. Turn left onto North George Street and travel approximately 1/4 mile. Homewood Suites is on the right.

From the South – Take I-83 North to exit 22 – North George Street. Continue straight off the ramp and merge onto North George Street. Homewood Suites is on the right.

This hotel is about a 5-minute drive from Architectural Testing.

OTHER HOTELS

Map ID: 1
Hotel: **Best Western Westgate Inn**
Website: www.bestwestern.com
Address: 1415 Kenneth Road – York, PA 17404
Phone #: 717-767-6931
Rate: \$76.00 (King), \$71.00 (2 Queen)
Room Types: 1 King, 2 Queen
AAA Rating: 3 Diamond Motel
Restaurant: TGI Friday's within Walking Distance
Amenities: Irons Continental Breakfast
Hair Dryers Valet Laundry
Coffee Maker Complimentary Transportation (8 a.m. - 9 p.m.)
Wireless High Speed Internet with 24-hour notice, including MDT Airport
Computers available for guests Meeting Rooms Available
Microwaves & Refrigerators Available
Health Club

Directions: *From the North* – Take I-83 South to exit 22 – North George Street. Take the middle lane of the off ramp to the traffic light. Turn right onto North George Street. At the 1st light, turn right onto Arsenal Road. At the 6th light, turn right onto Kenneth Road. The Best Western Westgate Inn is on the right.

From the South – Take I-83 North to exit 21B – Arsenal Road West. At the 6th light, turn right onto Kenneth Road. The Best Western Westgate Inn is on the right.

This hotel is about a 10-minute drive from Architectural Testing.

Map ID: 2
Hotel: **Holiday Inn Express**
Website:
Address: 140 Leader Heights Road – York, PA 17403
Phone #: 717-741-1000
Rate: \$89.00 (Standard)
AAA Rating: 3 Diamond Motel
Room Types: 1 King, 2 Double, Suite
Restaurant: None
Amenities: Irons Health Club
Hair Dryers Continental Breakfast
Coffee Maker Coin Laundry
Wireless High Speed Internet Meeting Rooms Available
Microwaves & Refrigerators Available

Directions: *From the North* – Take I-83 South to exit 14 – Leader Heights. Turn right at the top of the ramp. At the 1st light, turn left into the Holiday Inn Express entrance.

From the South – Take I-83 North to exit 14 – Leader Heights. Turn left at the top of the ramp. At the 1st light, turn left into the Holiday Inn Express entrance.

This hotel is about a 12-minute drive from Architectural Testing.

Map ID: 3

Hotel: **Comfort Inn Corporate Gateway**

Website: www.comfortinn.com/hotel/pa257

Address: 2250 North George Street – York, PA 17402

Phone #: 717-699-1919

ATI Rate: \$89.00

AAA Rating: 3 Diamond Motel

Room Types: 1 King, 2 Queen, Suite

Restaurant: None

Amenities: Irons
Hair Dryers
Coffee Maker
Microwaves & Refrigerators Available
Wireless Computer hookups

Computers available for guests
Health Club
Continental Breakfast
Coin Laundry
Meeting Rooms Available

Directions: *From the North* – Take I-83 South to exit 22 – North George Street. Take the left lane of the off ramp to the traffic light. Turn left onto North George Street and travel approximately 1/4 mile. The Comfort Inn Corporate Gateway is on the left.

From the South – Take I-83 North to exit 22 – North George Street. Continue straight off the ramp and merge onto North George Street. The Comfort Inn Corporate Gateway is on the left.

This hotel is about a 5-minute drive from Architectural Testing.

Map ID: 4

Hotel: **Country Inns & Suites**

Address: 245 St. Charles Way – York, PA 17402

Website: www.countryinns.com

Phone #: 717-747-5833

ATI Rate: \$95.00 to \$112.00 depending on type of room

AAA Rating: 3 Diamond Motel

Room Types: 1 King, 2 Queen, Suite

Restaurant: Ruby Tuesday Restaurant within Walking Distance

Amenities: Irons
Hair Dryers
Coffee Maker
Wireless High Speed Internet
Microwaves & Refrigerators Available
Heated Indoor Swimming Pool

Whirlpool
Health Club
Continental Breakfast
Coin Laundry
Computers available for guests
Meeting Rooms Available

Directions: *From the North* – Take I-83 South to exit 16 A – Queen Street South. At the first light, turn right onto St. Charles Way. Travel 1/4 mile and the Country Inn & Suites is on the right.

From the South – Take I-83 North to exit 16 A – Queen Street South. At the first light, turn right onto St. Charles Way. Travel 1/4 mile and the Country Inn & Suites is on the right.

This hotel is about a 10-minute drive from Architectural Testing.

Map ID: 7
Hotel: **Hampton Inn**
Website: www.hamptoninn.com
Address: 1550 Mt. Zion Road – York, PA 17402
Phone #: 717-840-1500
ATI Rate: \$112.00
AAA Rating: 3 Diamond Motel
Room Types: 1 King, 2 Double, Suite
Restaurant: Texas Roadhouse within Walking Distance

Amenities: Irons Heated Outdoor Swimming Pool
Hair Dryers Health Club
Coffee Maker Shopping Center within Walking Distance
High Speed Internet On the House Hot Breakfast Bar
Computers available for guests Coin Laundry
In-Room Microwave/Refrigerator Meeting Rooms Available

Directions: *From the North* – Take I-83 South to exit 21 – Arsenal Road East. Travel approximately 3 miles to the Mt. Zion Road exit. At the light at the end of the ramp, turn left onto Mt. Zion Road. At the 2nd light, turn left into the York Galleria Shopping Mall parking lot. Curve to the right and the Hampton Inn is on the right.

From the South – Take I-83 North to exit 21A – Arsenal Road East. Travel approximately 3 miles to the Mt. Zion Road exit. At the light at the end of the ramp, turn left onto Mt. Zion Road. At the 2nd light, turn left into the York Galleria Shopping Mall parking lot. Curve to the right and the Hampton Inn is on the right.

This hotel is about a 12-minute drive from Architectural Testing.

Hotel: **Harrisburg Holiday Inn Hotel & Conference Center**
Website: www.holidayinn.com
Address: 148 Sheraton Drive – New Cumberland, PA 17070
Phone #: 717-774-2721
AAA Rating: 3 Diamond Motor Inn
Room Types: 1 King, 2 Queen, Suite
Restaurant: Casual Restaurant & Lounge

Amenities: Irons Health Club
Hair Dryers Game Room
Coffee Maker Valet Laundry
Data Port/Modem Line Coin Laundry
Microwaves & Refrigerators Available Complimentary Transportation to/from the
Heated Indoor Swimming Pool Harrisburg Airport by Reservation
Whirlpool Meeting Rooms Available

Directions: *From the North* – Take I-83 South to exit 40A – Limekiln Road. At the light at the end of the ramp, turn left onto Limekiln Road. At the 1st light, turn right into the Holiday Inn entrance.

From the South – Take I-83 North to exit 40A– At the light at the end of the ramp, go straight into the Holiday Inn entrance.

This hotel is about an 18-minute drive from Architectural Testing.

Map ID: 9
Hotel: **Holiday Inn & Holidome**
Website: www.holidayinn.com
Address: 2000 Loucks Road – York, PA 17404
Phone #: 717-846-9500
ATI Rate: \$114.00
AAA Rating: 3 Diamond Motor Inn
Room Types: 1 King, 2 Double, Suite
Restaurant: Restaurant & Lounge

Amenities: Irons
Hair Dryers
Coffee Maker
Wireless High Speed Internet
Refrigerators Available
Heated Outdoor Swimming Pool
Indoor Swimming Pool
Whirlpool
Sauna
Health Club
Miniature Golf
Shopping Mall within Walking Distance
Playground
Coin Laundry
Complimentary Transportation to/from the Harrisburg Airport with a 2-Day Notice
Meeting Rooms Available
Van Transportation to Office

Directions: *From the North* – Take I-83 South to exit 22 – North George Street. Take the middle lane of the off ramp to the traffic light. Turn right onto North George Street. At the 1st light, turn right onto Arsenal Road. At the 6th light, turn right onto Kenneth Road. At the 1st light, turn left onto Loucks Road. Travel 1/2 mile and the Holiday Inn & Holidome is on the left.

From the South – Take I-83 North to exit 21B – Arsenal Road West. At the 6th light, turn right onto Kenneth Road. At the 1st light, turn left onto Loucks Road. Travel 1/2 mile and the Holiday Inn & Holidome is on the left.

This hotel is about a 10-minute drive from Architectural Testing.

Hotel: **McIntosh Inn of Harrisburg**
Website: www.mcintoshinn.com
Address: 130 Limekiln Road – New Cumberland, PA 17070
Phone #: 717-774-8888
AAA Rating: 3 Diamond Motel
Room Types: 1 King, 2 Double
Restaurant: Doc Holliday's Steakhouse & Saloon within Walking Distance

Amenities: Data Port/Modem Line
Microwaves & Refrigerators Available
Heated Outdoor Swimming Pool
Continental Breakfast
Valet Laundry

Directions: *From the North* – Take I-83 South to exit 40A – Limekiln Road. At the light at the end of the ramp, turn left onto Limekiln Road. Immediately after the 1st light, the McIntosh Inn is on the left.

From the South – Take I-83 North to exit 40A – Limekiln Road. At the light at the end of the ramp, turn left onto Limekiln Road. Make an immediate left into The McIntosh Inn.

This hotel is about an 18-minute drive from Architectural Testing.

OTHER MOTELS

Map ID: 11
Hotel: **Motel 6**
Website: www.motel6.com
Address: 323 Arsenal Road – York, PA 17402
Phone #: 717-846-6260
Rate: \$45.99
AAA Rating: N/A
Room Types: 1 King, 2 Double
Restaurant: Round the Clock Diner within Walking Distance
Amenities: Data Port/Modem Line
Directions: Take I-83 South to exit 21 – Arsenal Road East. At the first light, turn left onto Toronita Street. Turn right onto San Carlos Road. Motel 6 is on the right

From the South – Take I-83 North to exit 21A – Arsenal Road East. At the first light, turn left onto Toronita Street. Turn right onto San Carlos Road. Motel 6 is on the right

This motel is about a 5-minute drive from Architectural Testing.

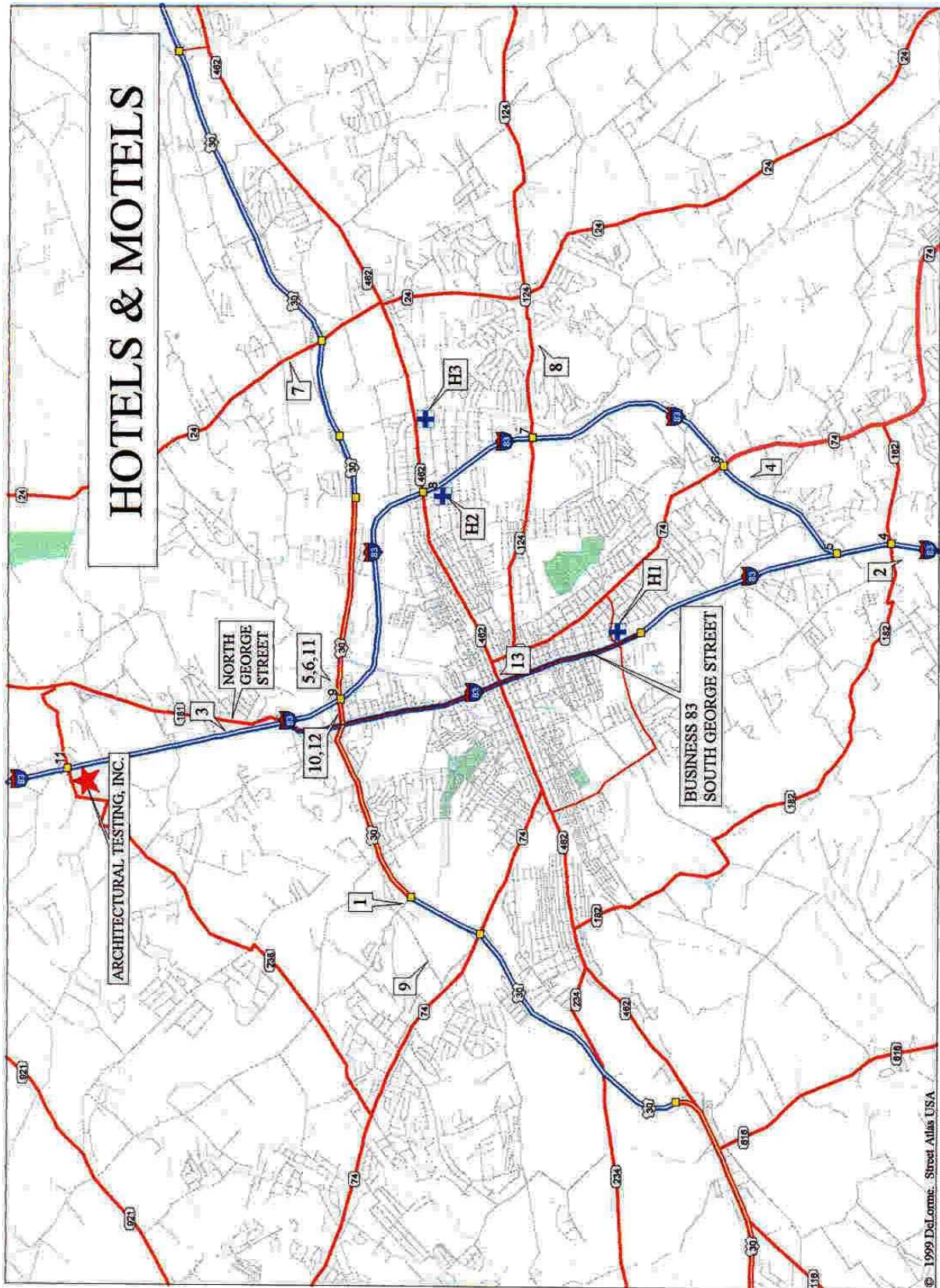
Map ID: 10
Hotel: **Red Roof Inn**
Website: www.redroof.com
Address: 125 Arsenal Road – York, PA 17402
Phone #: 717-843-8181
Rate: \$69.00 (Business King) \$59.00 (Standard King)
AAA Rating: Not yet rated
Room Types: 1 King, 2 Double
Restaurant: Hardee's within Walking Distance
Amenities: Data Port/Modem Line
Directions:
From the North – Take I-83 South to exit 21 – Arsenal Road East. At the 1st light, make a U-turn. Red Roof Inn is on the right.
From the South – Take I-83 North to exit 21B – Arsenal Road West. Red Roof Inn is on the right

This motel is about a 5-minute drive from Architectural Testing.

Hotel: **Rodeway Inn**
Address: 110 Limekiln – New Cumberland, PA 17070
Phone #: 717-774-1100
AAA Rating: N/A
Room Types: 1 King, 2 Double
Restaurant: Restaurant & Lounge Adjacent
Amenities: Microwaves & Refrigerators Available
Outdoor Swimming Pool
Directions: *From the North* – Take I-83 South to exit 40A – Limekiln Road. At the light at the end of the ramp, turn left. Immediately after the 1st light, turn left. The Rodeway Inn is on the right.
From the South – Take I-83 North to exit 40A – Limekiln Road. At the light at the end of the ramp, turn left. Make an immediate left and the Rodeway Inn is on the right.
This hotel is about an 18-minute drive from Architectural Testing.

Map ID: 12
Hotel: **Super 8 Motel**
Website: www.super8.com
Address: 40 Arsenal Road – York, PA 17404
Phone #: 717-852-8686
Rate: \$49.99 (1 Queen), \$54.99 (2 Queens)
AAA Rating: 2 Diamond Motel
Room Types: 1 Queen, 2 Queen
Restaurant: None
Amenities: Data Port/Model Line
Microwaves & Refrigerators Available
Directions: *From the North* – Take I-83 South to exit 22 – North George Street. Take the middle lane of the off ramp to the traffic light. Turn right onto North George Street. At the 1st light, turn left onto Arsenal Road. The Super 8 Motel is on the right.
From the South – Take I-83 North to exit 21B – Arsenal Road West. At the 1st light, make a U-turn. The Super 8 Motel is on the right.
This hotel is about a 5-minute drive from Architectural Testing.

HOTELS & MOTELS MAP



WHERE TO EAT

AMERICAN

Bob Evans 845-4856 1125 Carlisle Avenue
Turn left out of Derry Court. At the 1st light, turn left onto Susquehanna Trail. Travel approximately 2-1/2 miles and turn onto US30 W / Loucks Road. Travel approximately 2 miles, take the PA-74 ramp / Carlisle Road exit. Turn left onto PA-74 / Carlisle Road. Turn left at 2nd light and Bob Evans Restaurant is on the right.

Brenn's Pub 846-0454 1900 Pennsylvania Avenue
Turn left out of Derry Court. At the 1st light, turn left onto Susquehanna Trail. Travel approximately 2-1/2 miles and turn right onto Loucks Road. At the 1st light, turn right onto Pennsylvania Avenue. Brenn's Pub is in the Colony Park Lanes bowling center on the left.

Chili's Grill & Bar 845-3280 1295 Carlisle Road
Turn left out of Derry Court. At the 1st light, turn left onto Susquehanna Trail. Travel approximately 1-1/2 miles and turn right onto Loucks Road/US-30 following US-30 approximately 2 miles to the exit for PA-74/Carlisle Road. At traffic light turn left. Chili's will be on your left as you go under US-30.

Cobblestone's Sports Emporium 848-3866 205 South George Street
Turn right out of Derry Court. At the 1st light, turn left to take I-83 South. Travel approximately 2 miles and take exit 22 – North George Street. Take the middle lane of the off ramp to the traffic light. Turn right onto North George Street and travel for approximately 2 ¼ miles to the light at Princess Street. Cobblestone's Sports Emporium is on the left immediately after the light. Only street parking is available.

Conewago Inn 266-1376 3480 York Haven Road
Turn right out of Derry Court. At the 3rd light, turn left onto North George Street. Travel approximately 4.1 miles on North George Street. Conewago Inn is on the right after crossing the bridge.

Cracker Barrel Old Country Store 741-0938 236 Pauline Drive
Turn right out of Derry Court. At the 1st light, turn left to take I-83 South. Travel approximately 8 miles and take exit 16A – Queen Street South. At the 1st light, turn left onto Pauline Drive. Travel approximately 0.3 mile. Cracker Barrel Old Country Store is on the left.

Four B's Tavern 764-4231 3245 Susquehanna Trail North
Turn left out of Derry Court. At the 1st light, turn right onto Susquehanna Trail. Four B's Tavern is immediately on the right.

Hooters Restaurant 812-9464 703 Loucks Road
Turn left out of Derry Court. At the 1st light, turn left onto Susquehanna Trail. Travel approximately 2 1/2 miles and turn right onto Loucks Road. Immediately past the 1st light, Hooters Restaurant is on the right.

I-83 Diner & Coffee Shop 266-5125 5220 Susquehanna Trail
Turn right out of Derry Court. At the 2nd light, turn right to take I-83 North. Travel approximately 4 miles and take exit 28 - Strinestown. At the end of the ramp, turn left onto Susquehanna Trail. Travel across the bridge and I-83 Diner & Coffee Shop is on the right.

Knickers Pub & Grill**755-0123****2700 Mount Rose Avenue**

Turn right out of Derry Court. At the 1st light, turn left to take I-83 South. Travel approximately 6 miles and take exit 18 – Mt. Rose Avenue. At the light at the end of the ramp, turn left onto Mt. Rose Avenue. Travel approximately 1 mile. Turn right into the Heritage Hills Golf Resort & Conference Center. Knickers Pub & Grill is located at the restaurant entrance, below the Windows on the Green restaurant.

Off Center**815-2111****48 East Market Street**

Turn right out of Derry Court. At the 1st light, turn left to take I-83 South. Travel approximately 2 miles and take exit 22 – North George Street. Take the middle lane of the off ramp to the traffic light. Turn right onto North George Street and travel for approximately 2.1 miles to the light at King Street. At the light, turn left onto King Street. At the 1st light, turn left onto Duke Street. The Yorktowne Hotel garage is 1/2 block on the left. Autographs is located in the Yorktowne Hotel.

Roadhouse, The**755-5448****3691 East Market Street**

Turn right out of Derry Court. At the 1st light, turn left to take I-83 South. Travel approximately 3 miles and take exit 21 – Arsenal Road East. Travel approximately 3 miles to the Mt. Zion Road exit. At the light at the end of the ramp, turn right onto Mt. Zion Road. At the 3rd light, turn left onto East Market Street. Travel approximately 3/4 mile and The Roadhouse is on the left.

Round the Clock Diner & Coffee Shop**848-5344****222 Arsenal Road**

Turn right out of Derry Court. At the 1st light, turn left to take I-83 South. Travel approximately 3 miles and take exit 21 – Arsenal Road East. At the 1st light, turn left onto Toronita Street. Round the Clock Diner & Coffee Shop is immediately on the left.

Ruby Tuesday Restaurant**741-6688****255 St. Charles Way**

Turn right out of Derry Court. At the 1st light, turn left to take I-83 South. Travel approximately 8 miles and take exit 16A – Queen Street South. At the 1st light, turn right onto St. Charles Way. Travel approximately 1/4 mile and Ruby Tuesday Restaurant is on the right.

TGI Friday's**767-6878****1411 Kenneth Road**

Turn left out of Derry Court. At the 1st light, turn left onto Susquehanna Trail. Travel approximately 2-1/2 miles and turn right onto Loucks Road. At the 4th light, turn right onto Kenneth Road. TGI Friday's is on the right.

CHINESE

A-Won China Buffet **845-8138** **907 Loucks Road**
Turn left out of Derry Court. At the 1st light, turn left onto Susquehanna Trail. Travel approximately 2 ½ miles and turn right onto Loucks Road. At the 2nd light, turn right into a shopping strip parking lot. A-Won China Buffet is in the shopping strip.

First Wok **741-3228** **180 Leader Heights Road**
Turn right out of Derry Court. At the 1st light, turn left to take I-83 South. Travel approximately 10 miles and take exit 14 – Leader Heights. At the end of the ramp, turn left onto Leader Heights Road. Turn right into The Heights shopping strip. First Wok is at the end of the shopping strip.

Shangrila **854-3333** **2149 White Street**
Turn left out of Derry Court. At the 1st light, turn left onto Susquehanna Trail. Travel approximately 2-1/2 miles and turn right onto Loucks Road. Travel through 4 lights and take the Route 74 – Carlisle Road exit. At the light at the end of the ramp, turn left onto Carlisle Road. At the 2nd light, turn right onto White Street. Travel 1/4 mile and turn left into the shopping strip. Shangrila is in the middle of the shopping strip.

DELI

Isaac's Restaurant & Deli **854-2252** **2159 White Street**
Turn left out of Derry Court. At the 1st light, turn left onto Susquehanna Trail. Travel approximately 2-1/2 miles and turn right onto Loucks Road. Travel through 4 lights and take the Route 74 – Carlisle Road exit. At the light at the end of the ramp, turn left onto Carlisle Road. At the 2nd light, turn right onto White Street. Travel 1/4 mile and turn right into the shopping strip. Isaac's Restaurant & Deli is at the end of the shopping strip.

My Favorite Deli **764-4461** **3397 North George Street Extended**
Turn right out of Derry Court. At the 3rd light, turn right onto North George Street. Travel approximately 1/4 mile. My Favorite Deli is in a brick commercial building on the left.

FORMAL / SEMI-FORMAL

Accomac Inn **252-1521** **Wrightsville**
Turn right out of Derry Court. At the 1st light, turn left to take I-83 South. Travel approximately 3 miles and take exit 21 – Arsenal Road East. Travel approximately 12 miles and take the Wrightsville exit. Turn left at the end of the ramp and follow the signs to the Accomac Inn.

Commonwealth Room **848-1111** **48 East Market Street**
Turn right out of Derry Court. At the 1st light, turn left to take I-83 South. Travel approximately 2 miles and take exit 22 – North George Street. Take the middle lane of the off ramp to the traffic light. Turn right onto North George Street and travel for approximately 2.1 miles to the light at King Street. At the light, turn left onto King Street. At the 1st light, turn left onto Duke Street. The Yorktowne Hotel garage is 1/2 block on the left. The Commonwealth Room is located in the Yorktowne Hotel.

Ironwoods**755-0123****2700 Mount Rose Avenue**

Turn right out of Derry Court. At the 1st light, turn left to take I-83 South. Travel approximately 6 miles and take exit 18 – Mt. Rose Avenue. At the light at the end of the ramp, turn left onto Mt. Rose Avenue. Travel approximately 1 mile. Turn right into the Heritage Hills Golf Resort & Conference Center. Windows on the Green is located at the restaurant entrance.

Left Bank Restaurant & Bar**843-8010****120 North George Street**

Turn right out of Derry Court. At the 1st light, turn left to take I-83 South. Travel approximately 2 miles and take exit 22 – North George Street. Take the middle lane of the off ramp to the traffic light. Turn right onto North George Street and travel for approximately 1.8 miles. The Left Bank Restaurant & Bar is on the right. Only street parking is available.

Roosevelt Tavern**854-7725****400 West Philadelphia Street**

Turn right out of Derry Court. At the 1st light, turn left to take I-83 South. Travel approximately 2 miles and take exit 22 – North George Street. Take the middle lane of the off ramp to the traffic light. Turn right onto North George Street and travel for approximately 1.9 miles to the light at Philadelphia Street. At the light, turn right onto West Philadelphia Street. At the 4th light, turn left onto Penn Street. The Roosevelt Tavern is immediately on the right.

FRENCH**Blue Moon Café****854-6664****361 West Market Street**

Turn right out of Derry Court. At the 1st light, turn left to take I-83 South. Travel approximately 2 miles and take exit 22 – North George Street. Take the middle lane of the off ramp to the traffic light. Turn right onto North George Street and travel for approximately 1.9 miles to the light at Philadelphia Street. At the light, turn right onto West Philadelphia Street. At the 4th light, turn left onto Penn Street. At the 1st light, turn left onto West Market Street. The Blue Moon Café is ½ block on the left. Only street parking is available.

ITALIAN~~**Colosseo Ristorante Italiano**~~~~**718-1663**~~~~**108 North George Street**~~

~~Turn right out of Derry Court. At the 1st light, turn left to take I-83 South. Travel approximately 2 miles and take **CLOSED** North George Street. Take the middle lane of the off ramp to the traffic light. Turn right onto North George Street and travel for approximately 1.8 miles. The Colosseo Ristorante Italiano is on the right. Only street parking is available.~~

Al Dente**840-1848****1211 Haines Road**

Turn right out of Derry Court. At the 1st light, turn left to take I-83 South. Travel approximately 6 miles and take exit 18 – Mt. Rose Avenue. At the light at the end of the ramp, turn left onto Mt. Rose Avenue. At the 2nd light, turn right onto Haines Road. Al Dente is on the left.

Bel Pease**840-4040****1201 Memory Lane Extended**

Turn right out of Derry Court. At the 1st light, turn left to take I-83 South. Travel approximately 3 miles and take exit 21 – Arsenal Road East. Travel for approximately 2 miles to the Memory Lane exit. At the light at the end of the ramp, turn left onto Memory Lane. At the 1st light, turn right onto Whiteford Road. Make an immediate left into the Memory Lane Plaza. Bel Pease is located at the end of the shopping strip.

Marino's Pizza & Pasta House **757-2659** **3595 East Market Street**
Turn right out of Derry Court. At the 1st light, turn left to take I-83 South. Travel approximately 3 miles and take exit 21 – Arsenal Road East. Travel approximately 3 miles to the Mt. Zion Road exit. At the light at the end of the ramp, turn right onto Mt. Zion Road. At the 3rd light, turn left onto East Market Street. Travel approximately 1/4 mile and Marino's Pizza & Pasta House is on the left.

Olive Garden Italian Restaurant **845-2264** **1340 Kenneth Road**
Turn left out of Derry Court. At the 1st light, turn left onto Susquehanna Trail. Travel approximately 2-1/2 miles and turn right onto Loucks Road. At the 4th light, turn left onto Kenneth Road. The Olive Garden Italian Restaurant is on the right.

Piazza Romana **845-2613** **2350 North George Street**
Turn right out of Derry Court. At the 1st light, turn left to take I-83 South. Travel approximately 2 miles and take exit 22 – North George Street. Take the left lane of the off ramp to the traffic light. Turn left onto North George Street and travel approximately 1/2 mile. Piazza Romana is on the left.

Pizza Hut **848-6275**
Turn left out of Derry Court. At the 1st light, turn left onto Susquehanna Trail. Travel approximately 2-1/2 miles and turn right onto Loucks Road. Travel through 2 lights and Pizza Hut is on the right.

Sam & Tony's **852-0059** **243 West Market Street**
Turn right out of Derry Court. At the 1st light, turn left to take I-83 South. Travel approximately 2 miles and take exit 22 – North George Street. Take the middle lane of the off ramp to the traffic light. Turn right onto North George Street and travel for approximately 1.9 miles to the light at Philadelphia Street. At the light, turn right onto West Philadelphia Street. At the 3rd light, turn left onto Newberry Street. At the 1st light, turn left onto West Market Street. Sam & Tony's is 1/2 block on the left. Only street parking is available.

Bella's Italian Bistro **741-1102** **205 Pauline Drive**
Turn right out of Derry Court. At the 1st light, turn left to take I-83 South. Travel approximately 8 miles and take exit 16A – Queen Street South. At the 1st light, turn left onto Pauline Drive. Travel approximately 1/4 mile and turn right into the South York Plaza. Bella's Italian Bistro is on the right at the end of the shopping strip.

Victor's Italian Restaurant **854-7958** **554 South Ogontz Street**
Turn right out of Derry Court. At the 1st light, turn left to take I-83 South. Travel approximately 6 miles and take exit 18 – Mt. Rose Avenue. At the light at the end of the ramp, turn right onto Mt. Rose Avenue. At the 1st light, turn right onto Ogontz Street. Victor's Italian Restaurant is on the left.

MEXICAN

El Rodeo **845-1341** **724 Loucks Road**
Turn left out of Derry Court. At the 1st light, turn left onto Susquehanna Trail. Travel approximately 2-1/2 miles and turn right onto Loucks Road. At the 1st light, turn left onto Pennsylvania Avenue. Make an immediate right onto Loucks Road. El Rodeo is the 4th building on the left.

Kelly's Inn**755-3896****1906 North Sherman Street**

Turn right out of Derry Court. At the 1st light, turn left to take I-83 South. Travel approximately 3 miles and take exit 21 – Arsenal Road East. At the 4th light, turn left onto North Sherman Street. Travel approximately 1/2 mile and Kelly's Inn is on the left.

~~**LaMotte's Restaurant & Bar**~~~~**235-4662**~~~~**7 East Franklin Street – New Freedom**~~

Turn right out of Derry Court. At the 1st light, turn left to take I-83 South. Travel approximately 20 miles and take **CLOSED** sbury. At the end of the ramp, turn right onto Route 851 West. Travel approximately 2 miles and turn left onto East Franklin Street. Travel 1 block and LaMotte's Restaurant & Bar is on the right.

Red Lobster Restaurant**757-6624****2555 East Market Street**

Turn right out of Derry Court. At the 1st light, turn left to take I-83 South. Travel approximately 5 miles and take exit 19 – Market Street. At the end of the ramp, turn right onto Belmont Avenue. At the 1st light, turn right onto East Market Street. At the 4th light, turn left into the York Marketplace shopping strip. The Red Lobster Restaurant is on the right at the end of the shopping strip.

BARBEQUE**Smokey Bones BBQ****846-3760****1301 Kenneth Road**

Turn left out of Derry Court. At the 1st light, turn left onto Susquehanna Trail. Travel approximately 2-1/2 miles and turn right onto Loucks Road. At the 4th light, turn left onto Kenneth Road, go .04 miles arrive at 1301 Kenneth Road.

AREA ATTRACTIONS

York County

York Central Market 34 West Philadelphia Street
A basket full of farm-fresh produce, cakes, meats, and handcrafted items are available at York's oldest farmer's market.

Golfing York has the second highest number of golf courses per capita in the United States. Golfers can tee off at eleven public and six private courses. A map showing the location of these area courses is available upon request.

**Harley-Davidson
Motorcycle Museum** 1425 Eden Road (717) 848-1177
The Rodney C. Gott Museum, located inside the Harley Davidson assembly plant, traces the history and development of the only motorcycle manufactured in America. Call for museum and plant tour hours.

Outlet Shopping Factory outlet shopping can be found all over York. Bargain hunters from all over come here to take advantage of over 50 outlet stores.

**York Historical
Society** 250 East Market Street (717) 848-1587
This showplace will attract both local and out-of-town visitors with its life-size Street of Shops, and galleries devoted to folk art and crafts, fine and decorative art exhibiting York's past.

**Strand-Capitol
Performing Arts** 50 North George Street (717) 846-1111
The Strand provides professional entertainment, big bands, drama, and comedy. Every weekend the Capitol Theatre presents classic movies. The York Symphony, a seventy-member community orchestra performs five to seven times a year.

Gettysburg 30 miles west of York
The sight of the Civil War's legendary battle. Abraham Lincoln dedicated the battlefield in 1865 and the words of his speech became memorable to the generations that followed. The battle of Gettysburg can be viewed on an electric map as you enter this area. Tours of the battlefield, where cannons and other weapons used during this era are also available.

Also located in this beautiful part of Pennsylvania is the dairy farm owned by our 34th President of the United States, President and Mrs. Eisenhower.

Hershey

35 miles northeast of York

The legend of Milton S. Hershey is a true story of success and philanthropy. The poor farm boy who became a self-made millionaire by building a chocolate empire in a cornfield. See how this famous chocolate bar is made.

Lancaster

25 miles east of York

You'll speak a different language as you journey through the Pennsylvania Dutch Country. Ride in an authentic Amish horse and buggy, or on a powerful steam puffing locomotive. Feast on mouthwatering chicken pot pie, snitz-and-knepp, and shoofly pie. Or if you choose, select a restaurant serving Chateaubriand by candlelight. Your friends in Lancaster County will make the Pennsylvania Dutch Country your home away from home.

Seasonal Attractions**York Interstate Fair**

America's oldest - September each year

Ski-Roundtop

Beginner, intermediate and expert skiers will enjoy the fun of the snow-covered slopes from December through March. Twenty minutes from ATL.